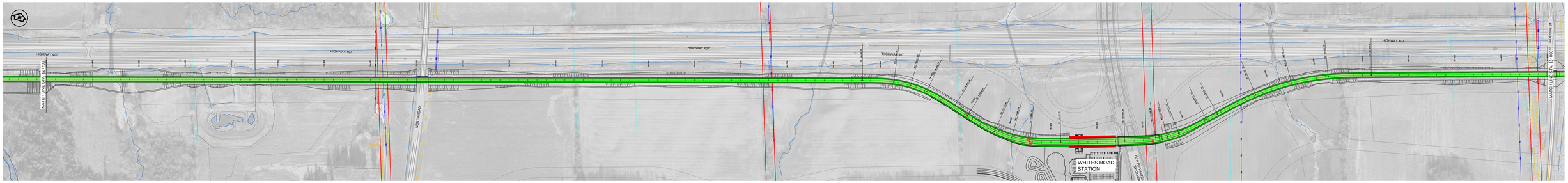

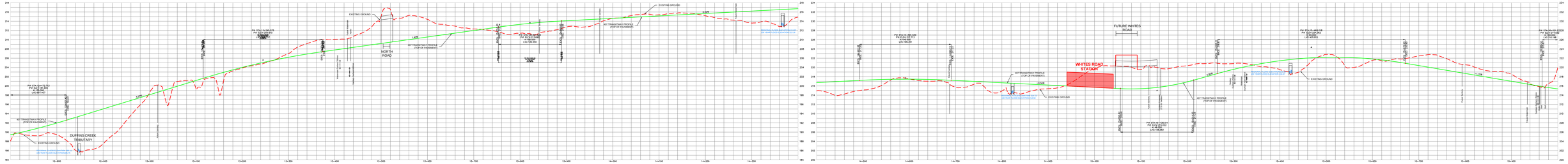

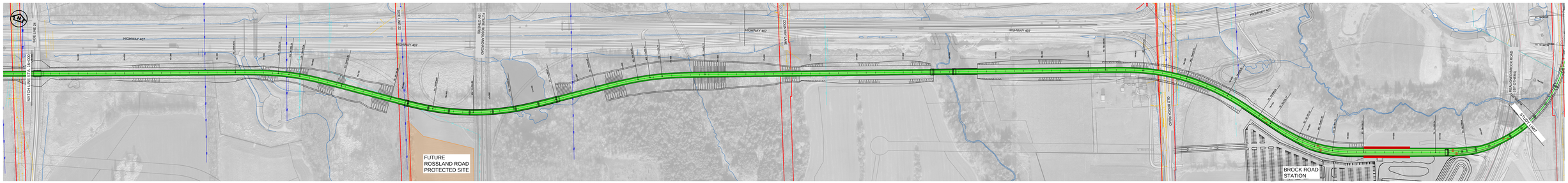

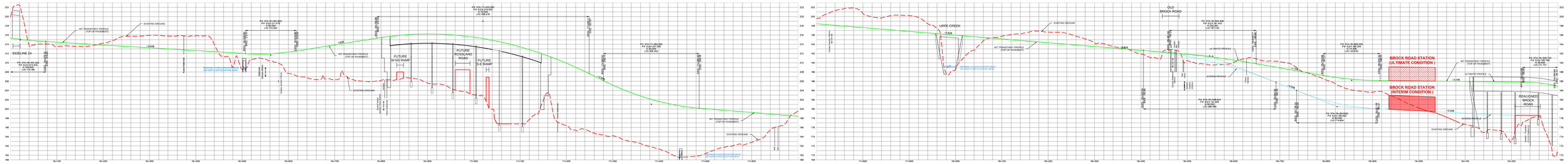

DRAWING NAME: J:\TOR\TT4022 – 407 Transitway, Phase 2\TT\5 General\02 – Drawings\01 – CAD\06 – Plates\PLATES Rail plot PIC boards.dwg
CREATED:
MODIFIED: Jun 16, 2016 – 5:35pm

Ontario PARSONS IBI GROUP

SCALE

10m 0 20m Horizontal

1m 0 2m Vertical

LEGEND

FILL, STATION PLATFORM, STRUCTURE, CUT, RETAINING WALL, RUNNING WAY, SHOULDER

HYDRO CORRIDOR
UTILITY CORRIDOR
EXISTING PROPERTY BOUNDARIES
WATER COURSES
STATION
PRIVATE PROPERTY REQUIRED

407 TRANSITWAY

EAST OF KENNEDY ROAD TO EAST OF BROCK ROAD

G.W.P. 132-00-03 CA 2013-E-0027

DRAWING SET
ALIGNMENT
PLAN & PROFILE

PLATE
3

DATE
2016/06/20